











SHROPSHIRE COUNCIL POLICY MAP
S11:Market Drayton Area

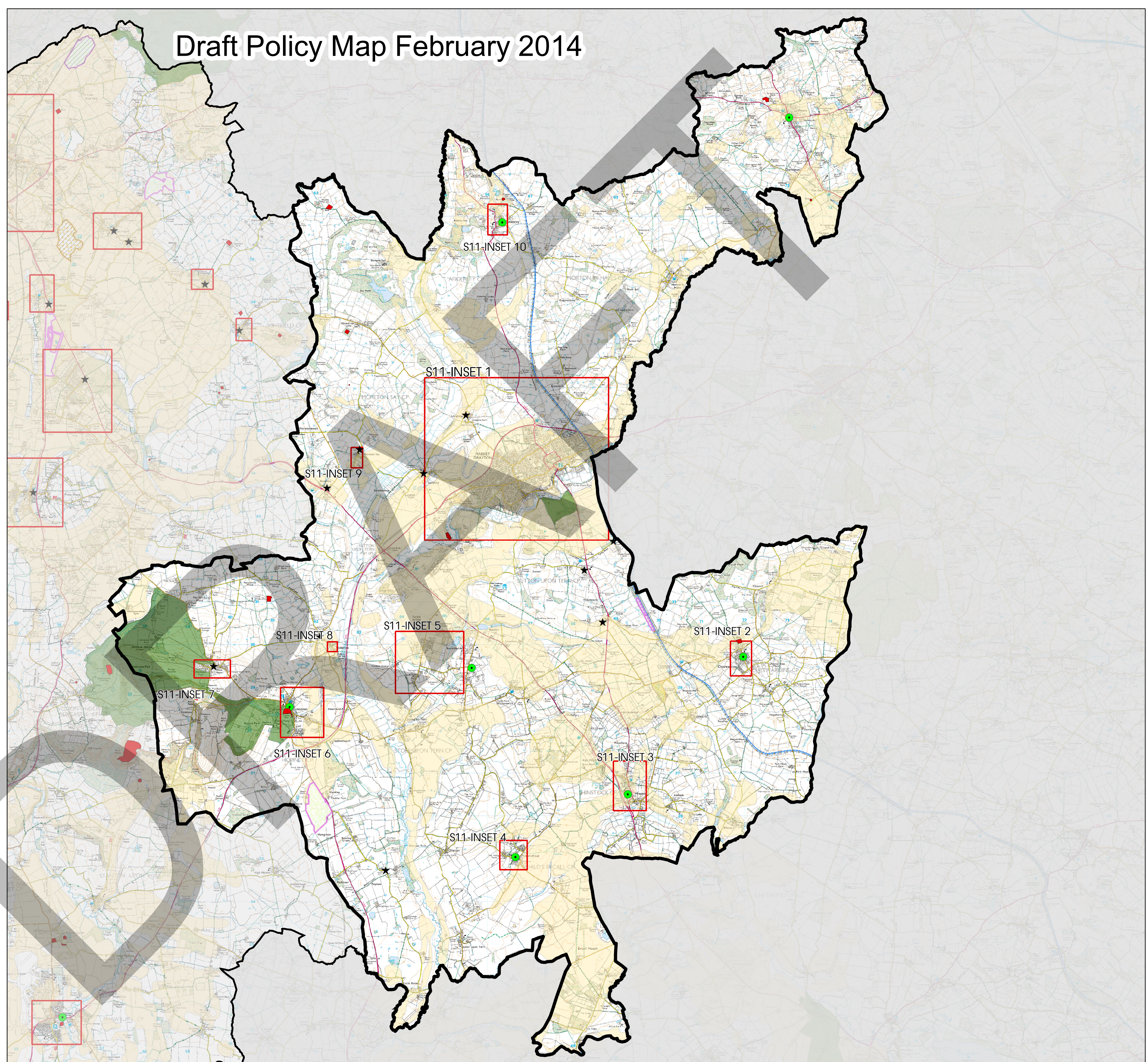


Draft Policy Map February 2014


Legend

-  Canal
-  Scheduled Ancient Monument
-  Community Clusters
-  Community Hub
-  Inset
-  RAMSAR
-  SAC
-  SSSI
-  Registered Parks
-  Mineral Safeguarding Area

© Crown copyright and database rights 2013
Ordnance Survey 100049049

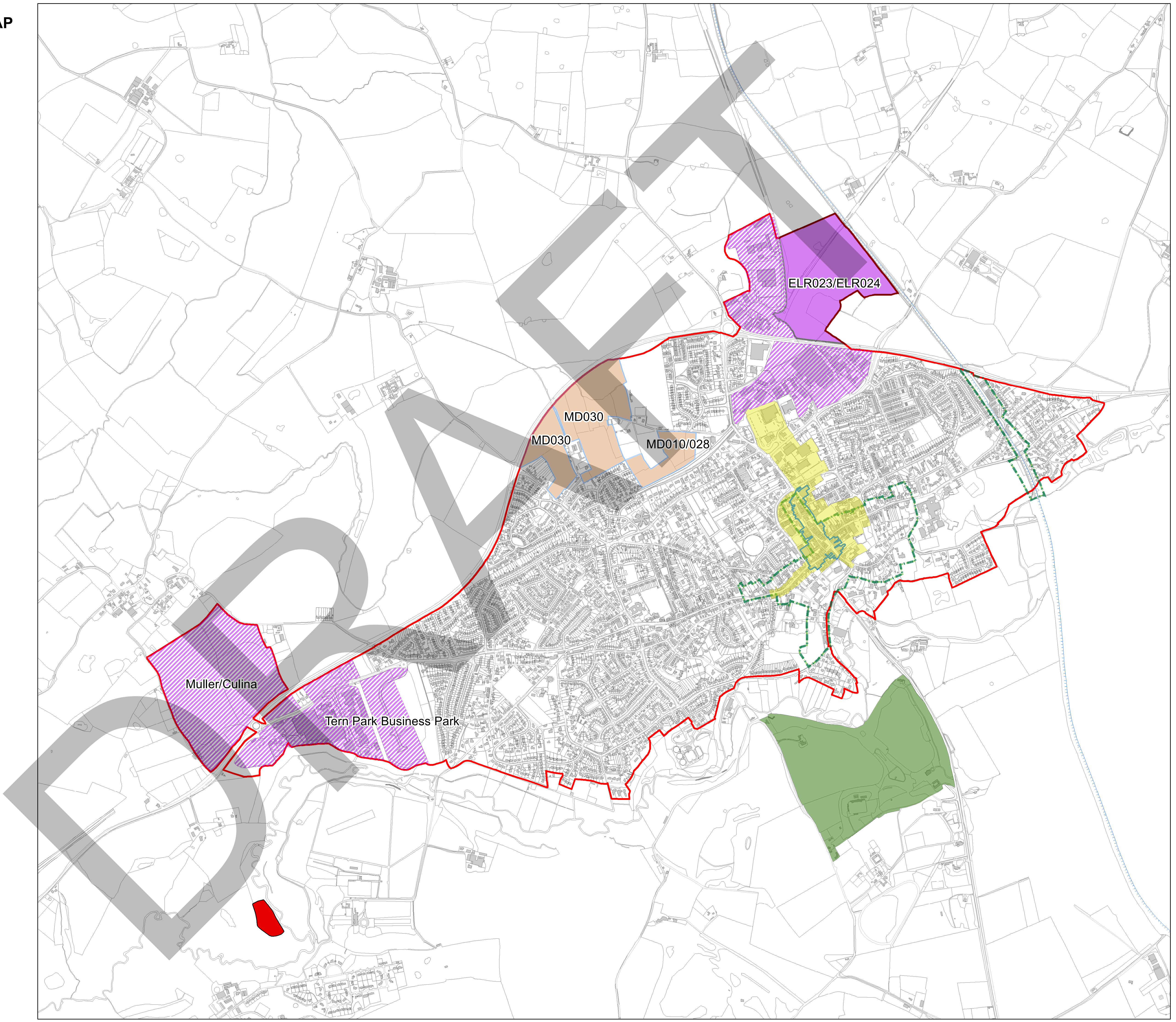


SHROPSHIRE COUNCIL POLICY MAP
S11: Market Drayton Area
S11-INSET 1




- Key**
- Housing
 - Employment
 - Protected Employment Area
 - Scheduled Ancient Monument
 - Conservation Area
 - Town Centre
 - Development Boundary
 - Primary Shopping Area
 - Registered Parks
 - Canal

© Crown copyright and database rights 2014
Ordnance Survey 100049049



SHROPSHIRE COUNCIL POLICY MAP
S11:Market Drayton Area
S11-INSETS 2, 3, 4, 5.



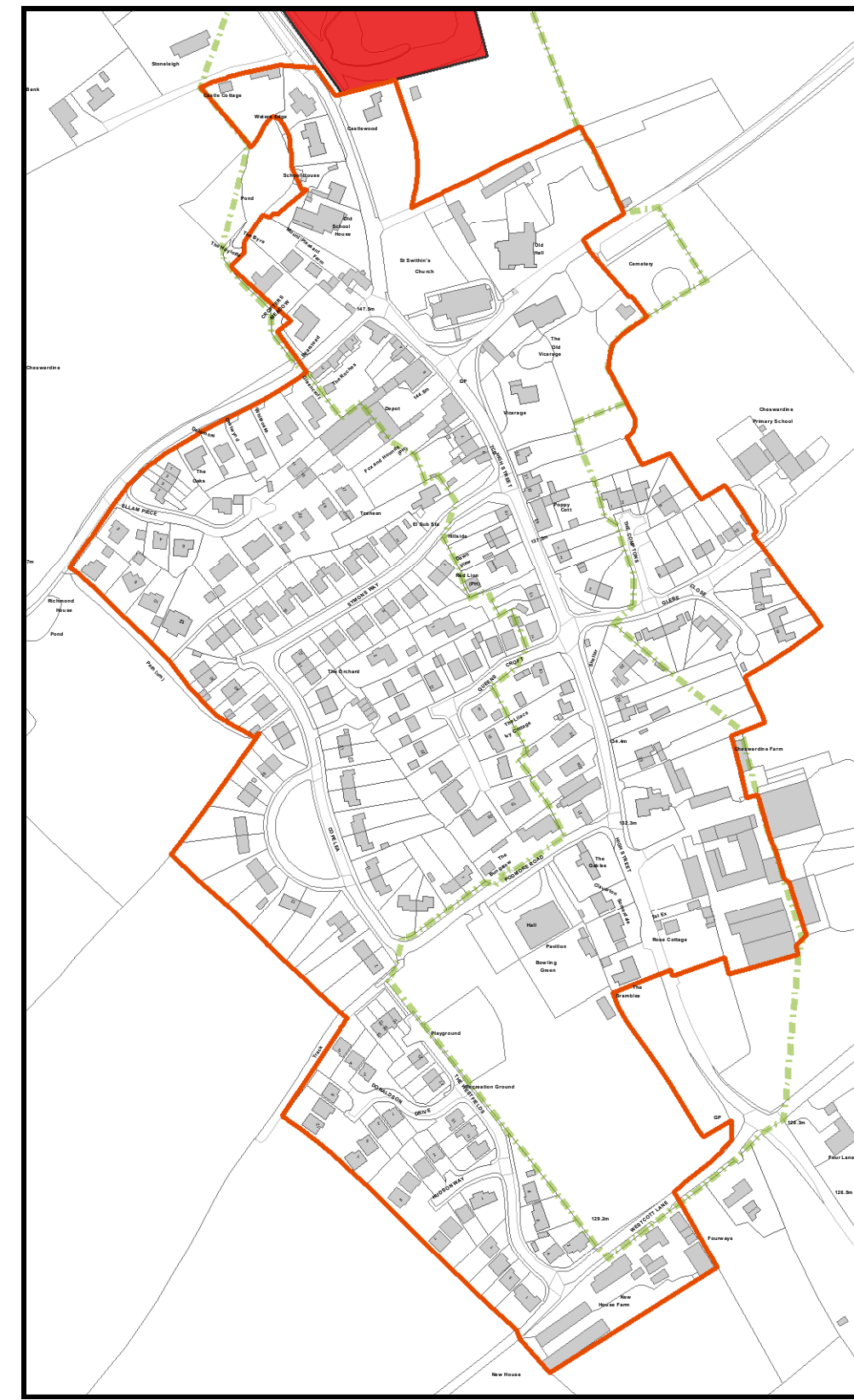
Key

-  Housing
-  Employment
-  Development Boundary
-  Scheduled Ancient Monument
-  Conservation Area
-  Registered Parks

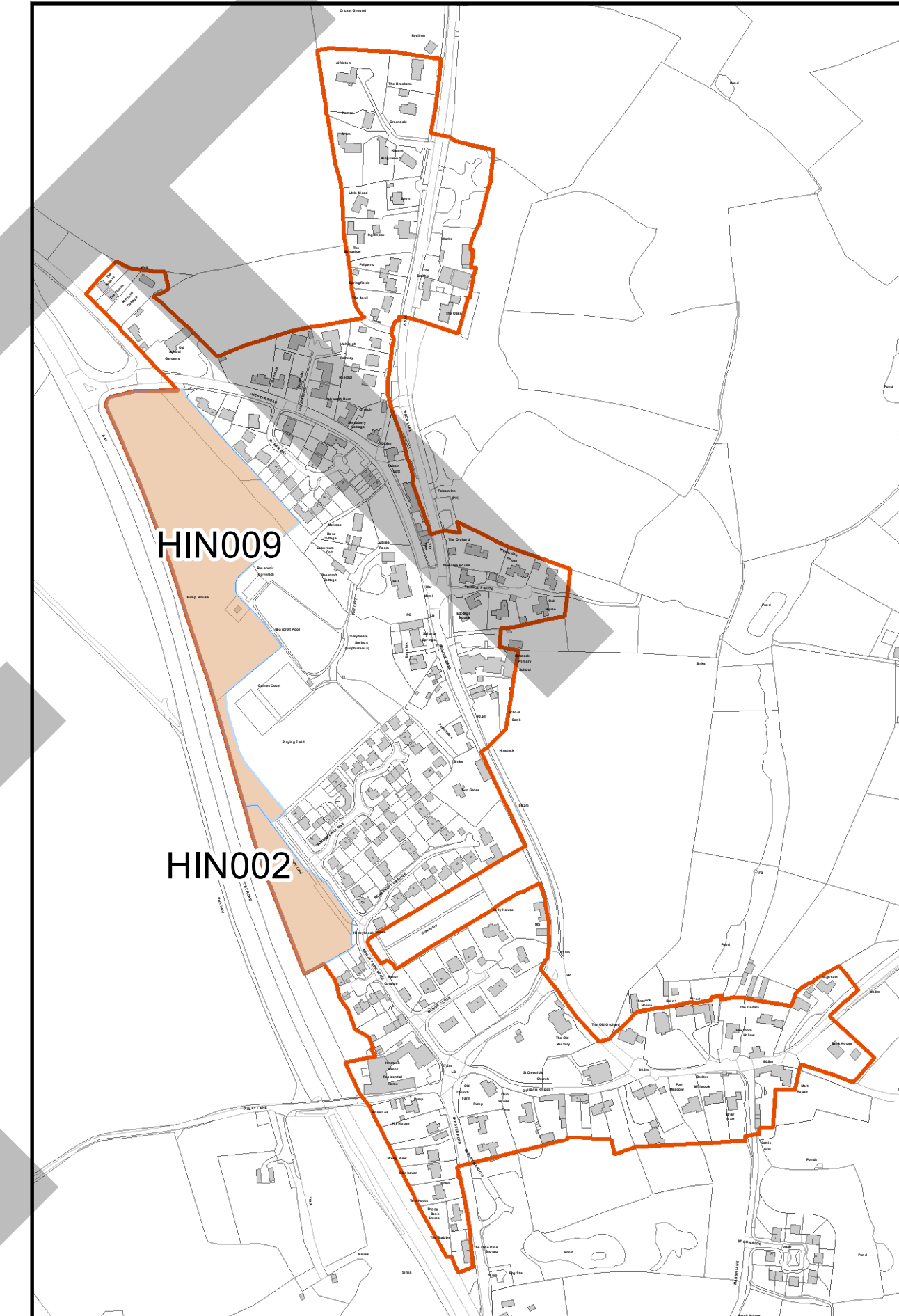
© Crown copyright and database rights 2014
Ordnance Survey 100049049



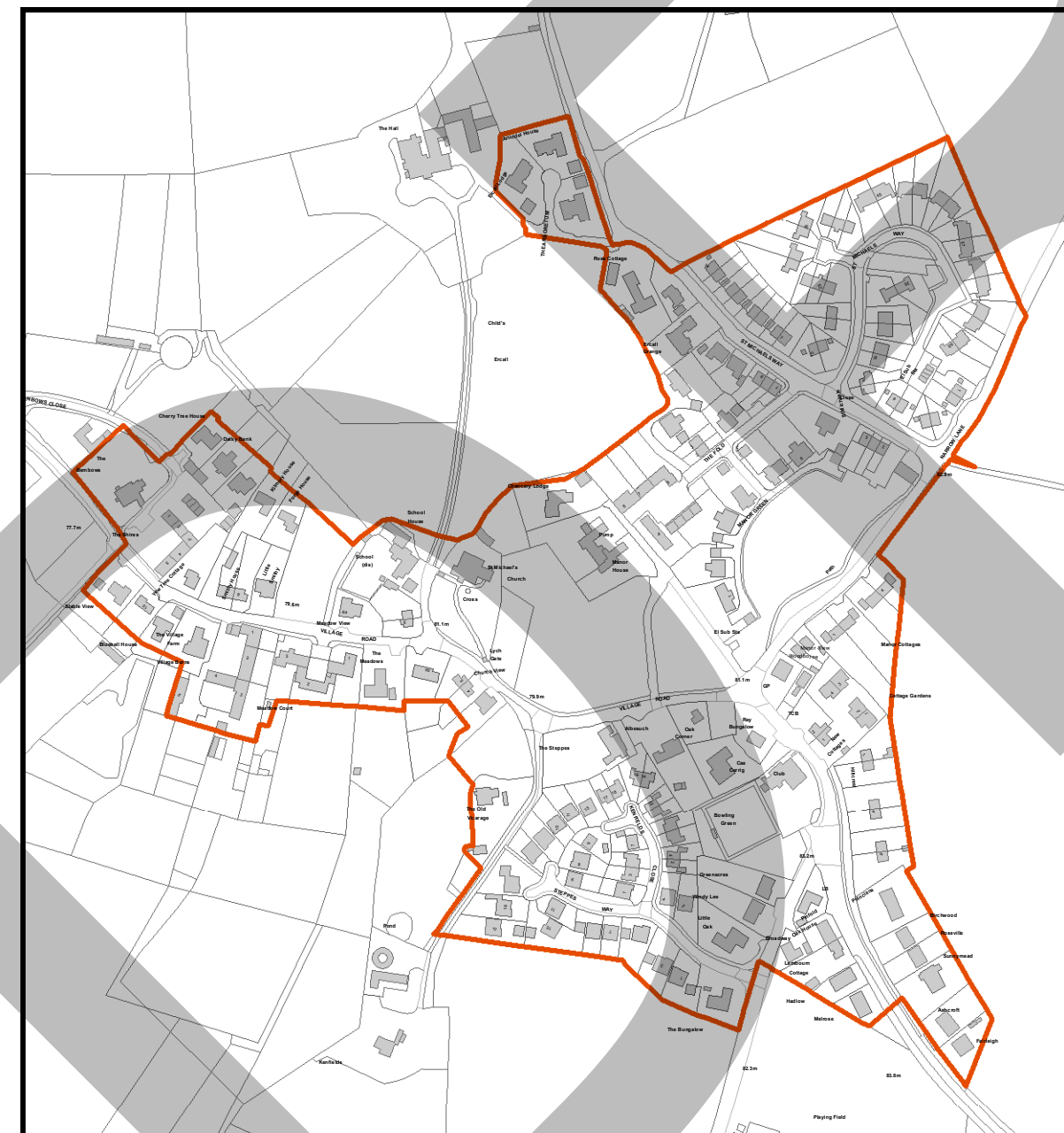
S11 Inset 2 Cheswardine



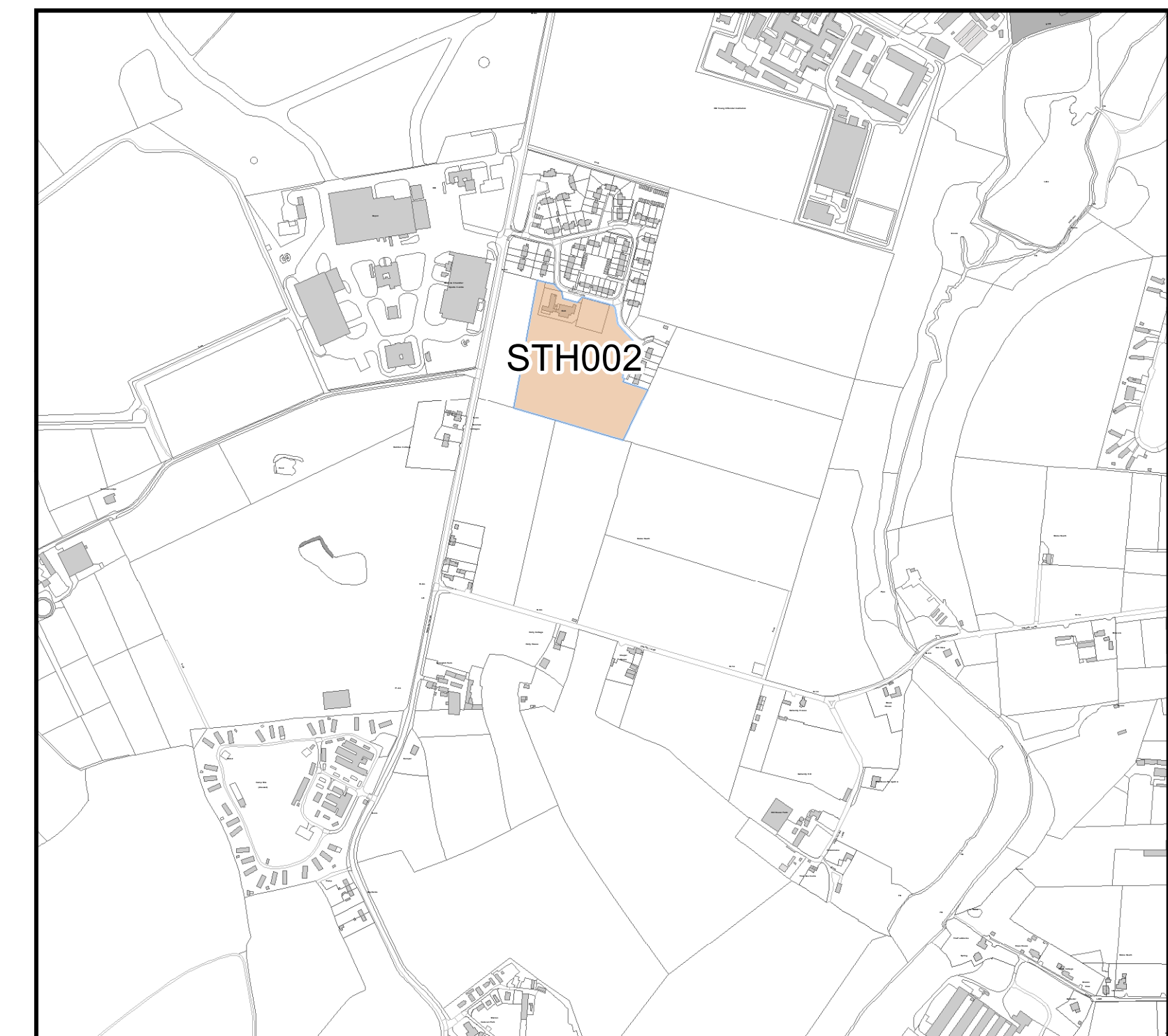
S11 Inset 3 Hinstock




S11 Inset 4 Childs Ercall



S11 Inset 5 Stoke Heath



SHROPSHIRE COUNCIL POLICY MAP
S11: Market Drayton Area
S11-INSETS 6, 7, 8, 9, 10.



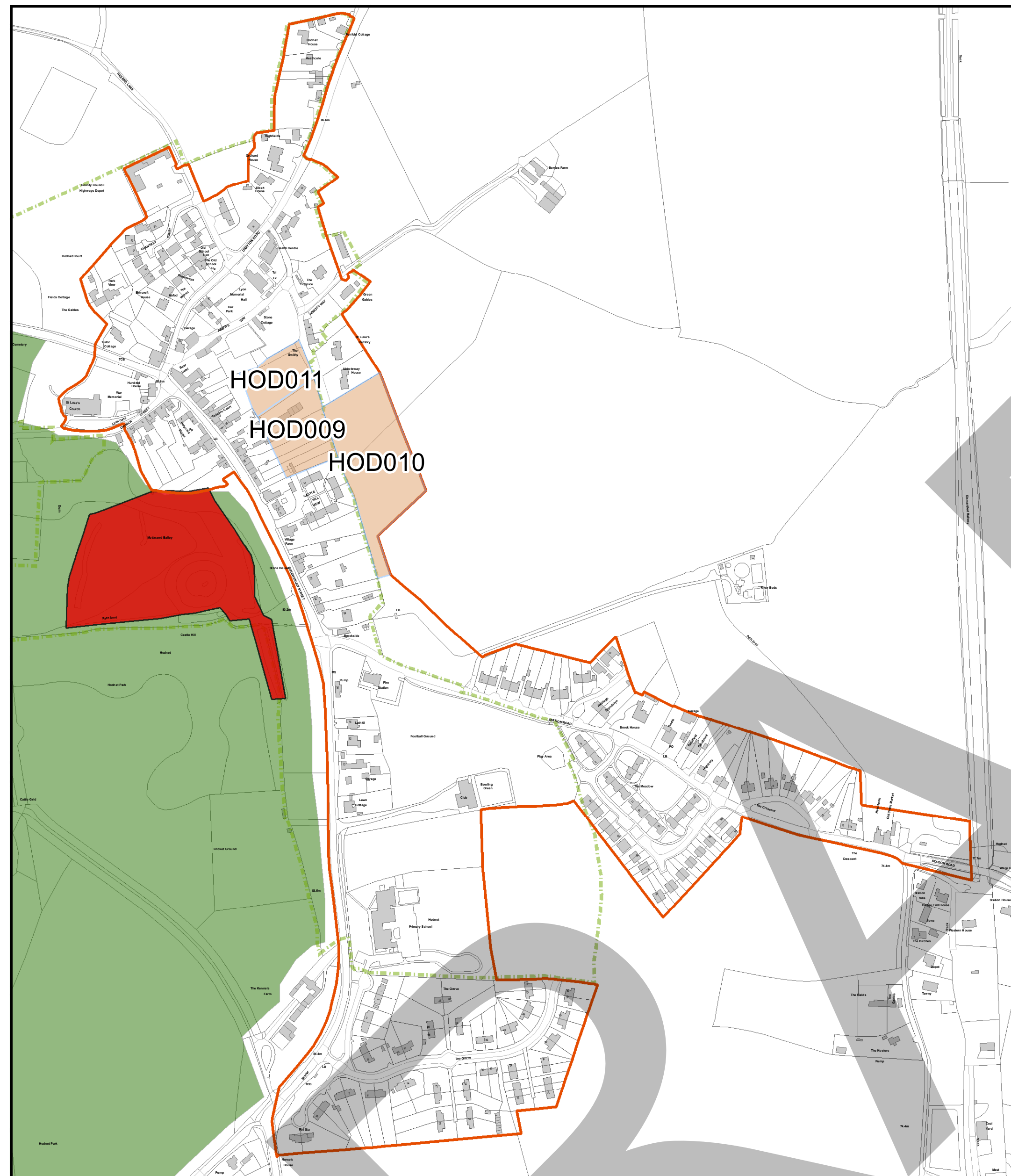
Key

- Housing
- Development Boundary
- Scheduled Ancient Monument
- Conservation Area
- Registered Parks

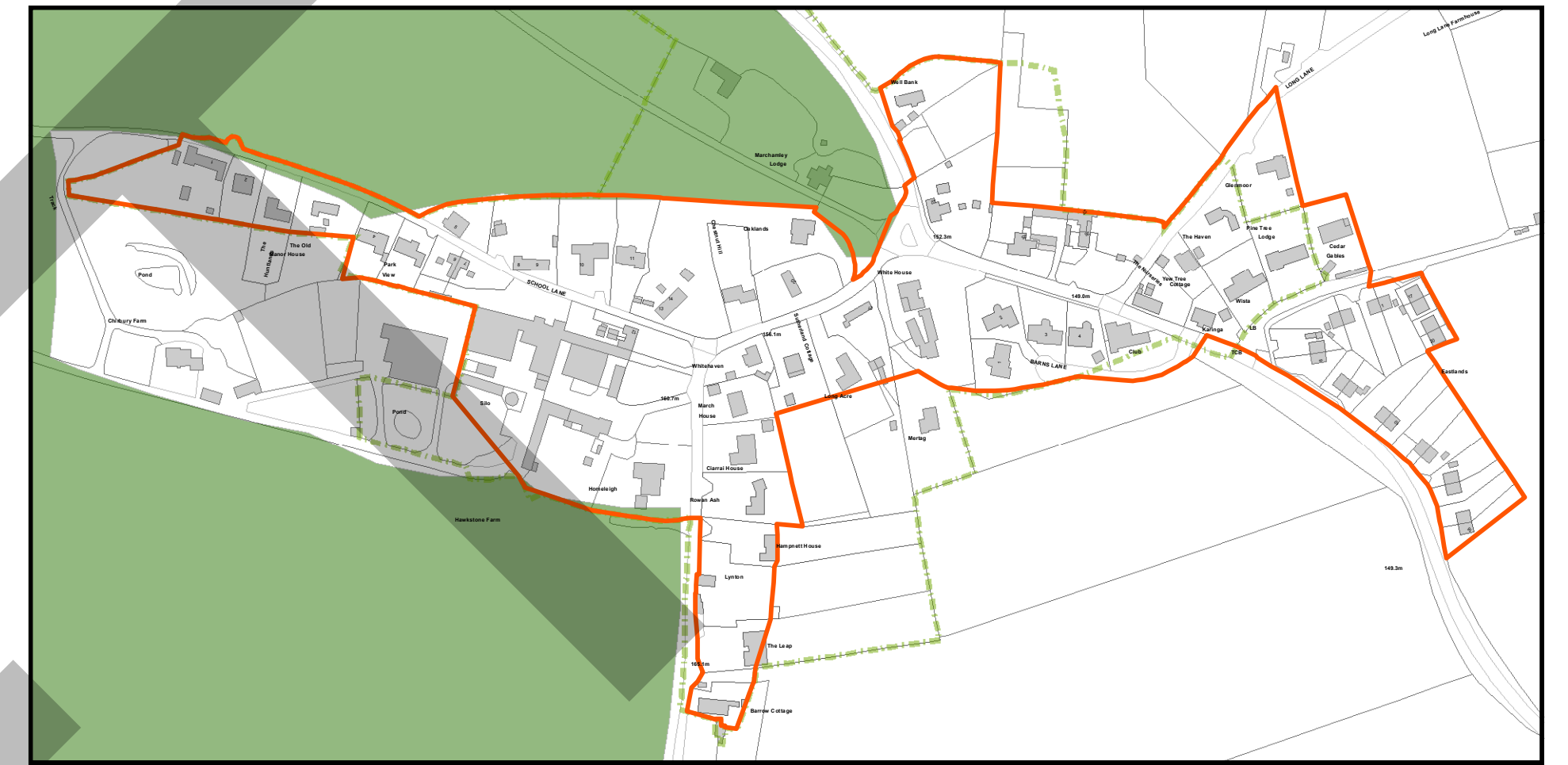
© Crown copyright and database rights 2014
 Ordnance Survey 100049049



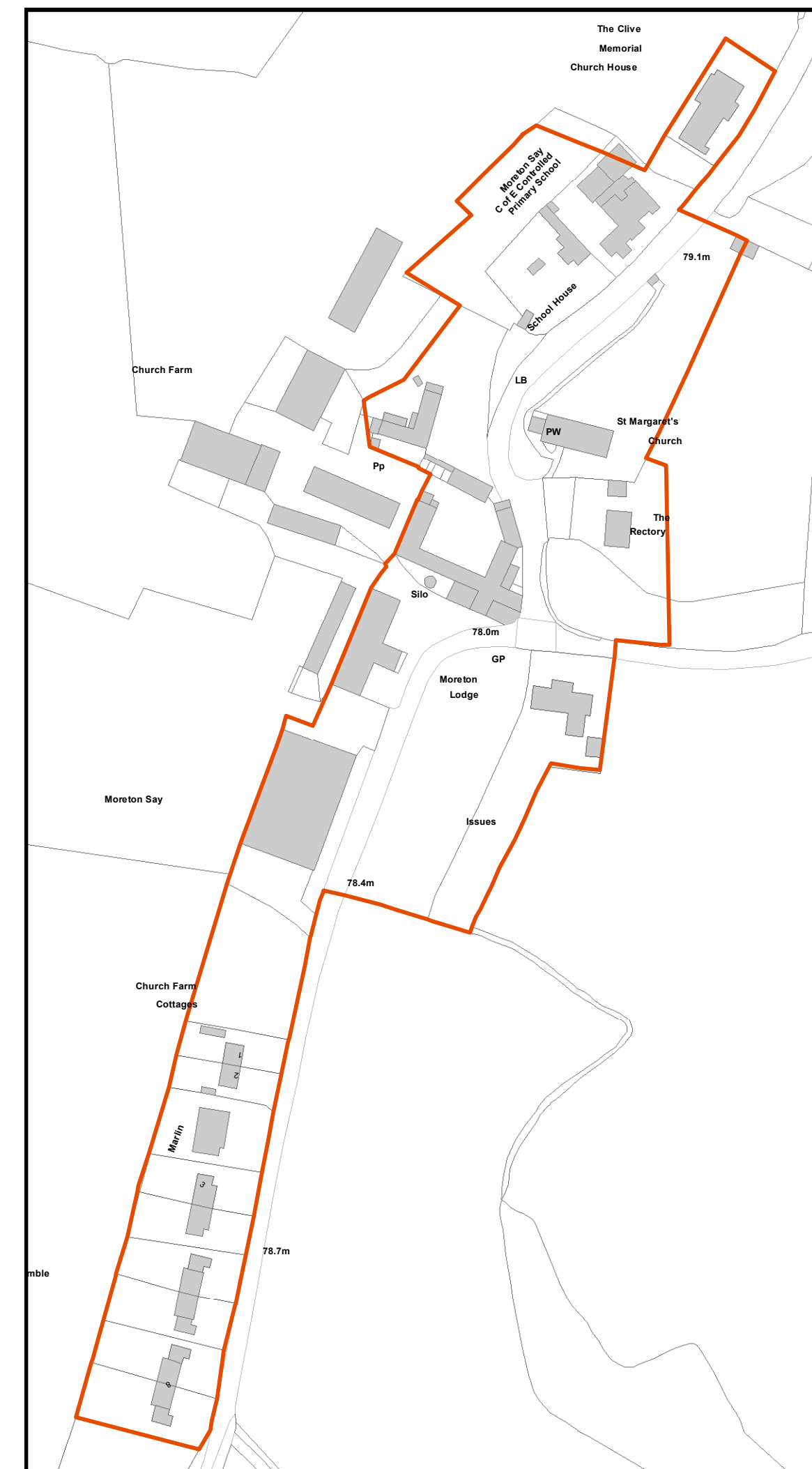
S11 Inset 6 Hodnet



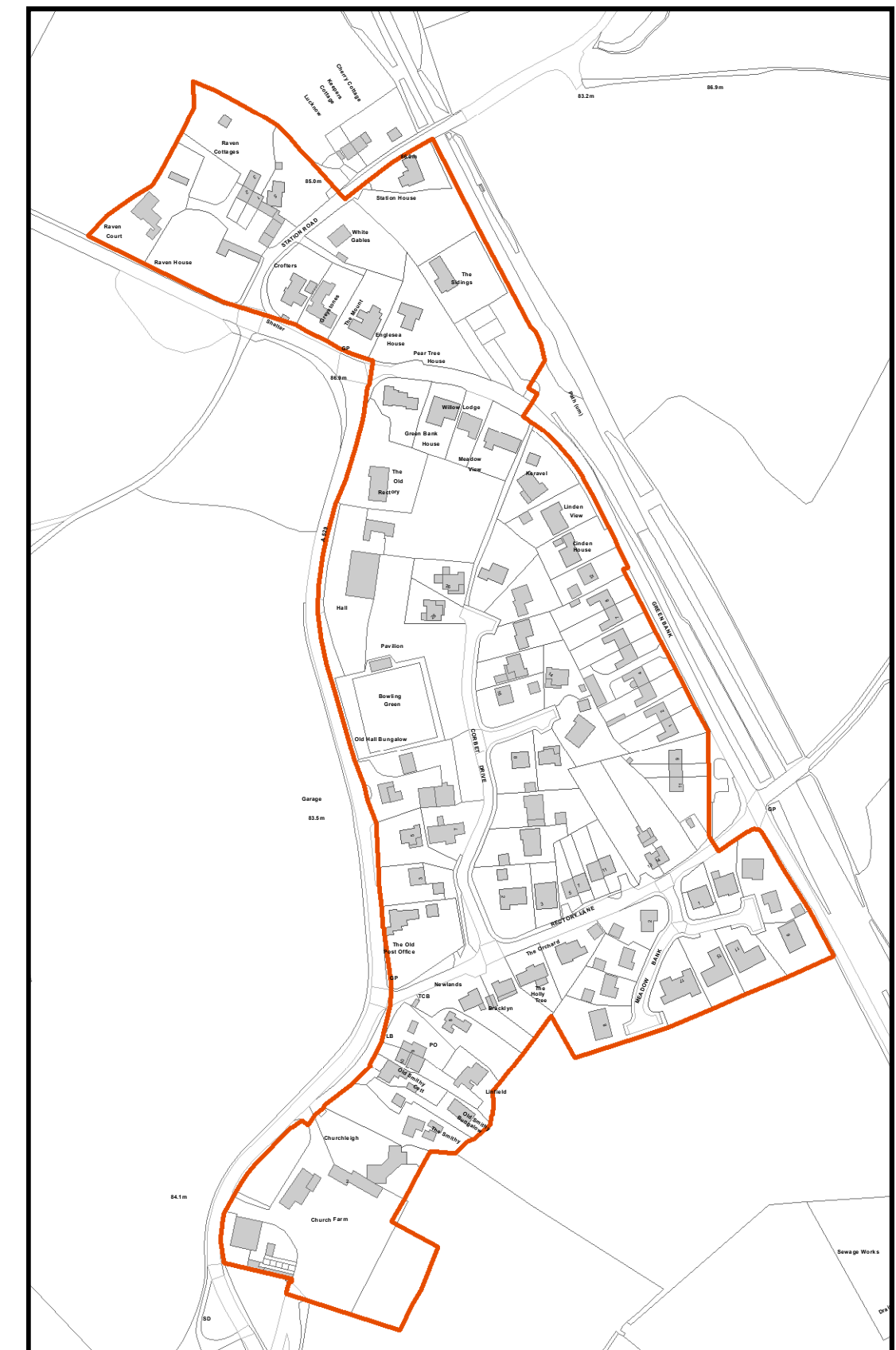
S8 Inset 7 Marchamley



S11 Inset 9 Moreton Say



S11 Inset 10 Adderley



S11 Inset 8 Wollerton

